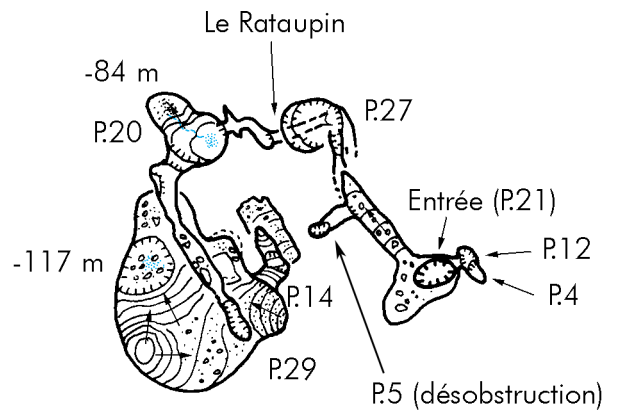
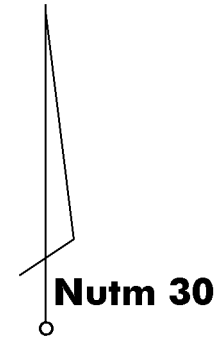

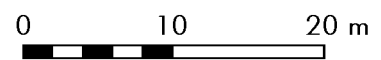


Torca de la Mazuela (n°1031)



Plan



Topographie : S.C. Dijon 2011
(P. et S. Degouve, B. Pernot, G. Simonnot)